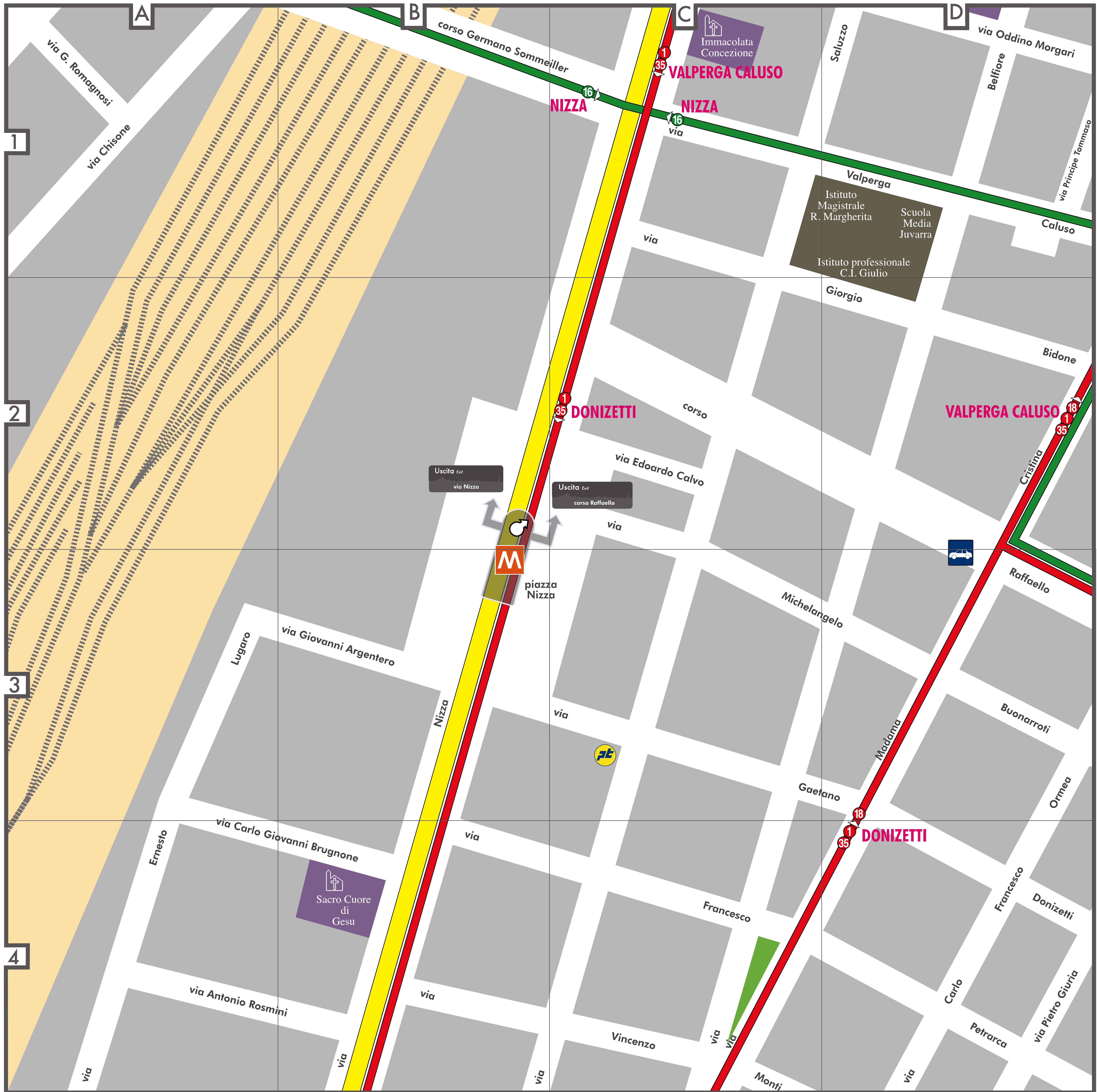


NIZZA

MAPPA DI QUARTIERE

District Map



Argentero (via)	B3	Morgari (via)	D1
Belfiore (via)	C4 - D1	Nizza (piazza)	B2 - B3
Bidone (via)	C1 - D2	Nizza (via)	B4 - C1
Brugnone (via)	A3 - B4	Ormea (via)	D3 - D4
Buonarroti (via)	C2 - D3	Petrarca (via)	B4 - D4
Calvo (via)	C2	Principe Tommaso (via)	D1
Chisone (via)	A1	Raffaello (corso)	C2 - D3
Donizetti (via)	B3 - D4	Romagnosi (via)	A1
Giuria (via)	D4	Rosmini (via)	A4 - B4
Lugaro (via)	A3 - A4	Saluzzo (via)	B4 - D1
Madama Cristina (via)	C4 - D2	Sommeiller (corso)	B1 - C1
Monti (via)	B4 - C4	Valperga Caluso (via)	C1 - D1

VOI SIETE QUI
You are here

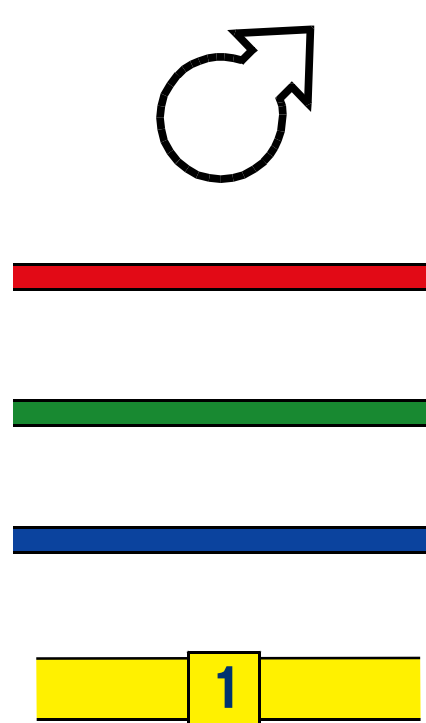
LINEE BUS FERIALI AD ALTA FREQUENZA¹
Peak time weekday bus lines

LINEE TRAM FERIALI AD ALTA FREQUENZA¹
Peak time weekday tram lines

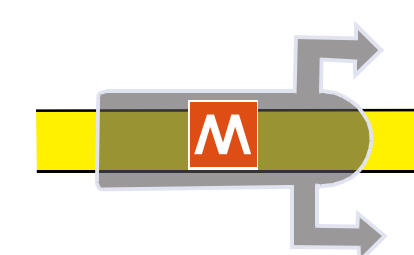
LINEE BUS FERIALI
Weekday bus lines

LINEA METRO
Underground

NOTA - NOTE
¹ Lines with frequency from 5 to 8 minutes from 7.00 a.m. to 9.00 a.m.
Lines with headway between 5 and 8 minutes from 7.00 a.m. to 9.00 a.m.

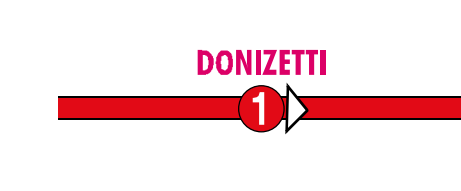


STAZIONE METRO PORTA NUOVA
Underground stop



LINEA 101 BUS - LIGNE DE BUS 101 - LINE 101 BUSES
In gestione nelle ore di chiusura Metro, sul percorso delle linee 36, 1 Metro e 1 bus, da piazza Martiri - Rivoli (capolinea 36) a via Artom - Torino (capolinea 1 bus)
Will operate while the Underground is closed, along the routes of no.36, Underground 1 and bus no.1, from piazza Martiri - Rivoli (no.36 last stop) to via Artom - Turin (no.1 last stop)

FERMATA NELLA SOLA DIREZIONE INDICATA
Stop one way only



FERMATA
Stop



CAR SHARING
Car Sharing



UFFICIO POSTALE
Post office

